



**Web3D.org**

*Activities Update  
Nicholas Polys, PhD*

**SIGGRAPH CARTO BOF  
2022**

# Who are we: The Web3D Consortium

- Not-for-profit Standards Development Organization (SDO) , International, Member driven
- Providing Open International Standards (ISO-IEC) specifications for Real-Time Interactive 3D Graphics  
Our Standards: X3D, VRML, and HAnim
- Members dedicated to the portability, interoperability, and durability of interactive 3D content



# Web3D Standardization Process

**Volunteers and Members work together on Standards**

## Web3D Working Groups:

X3D

Medical

Geospatial

Mixed Reality

Heritage

Semantics

Design Printing & Scanning

Web3D UX

## SDO Partnerships:




[www.web3d.org/working-groups](http://www.web3d.org/working-groups)

# VirtuWorlds Giza (1998-2022)

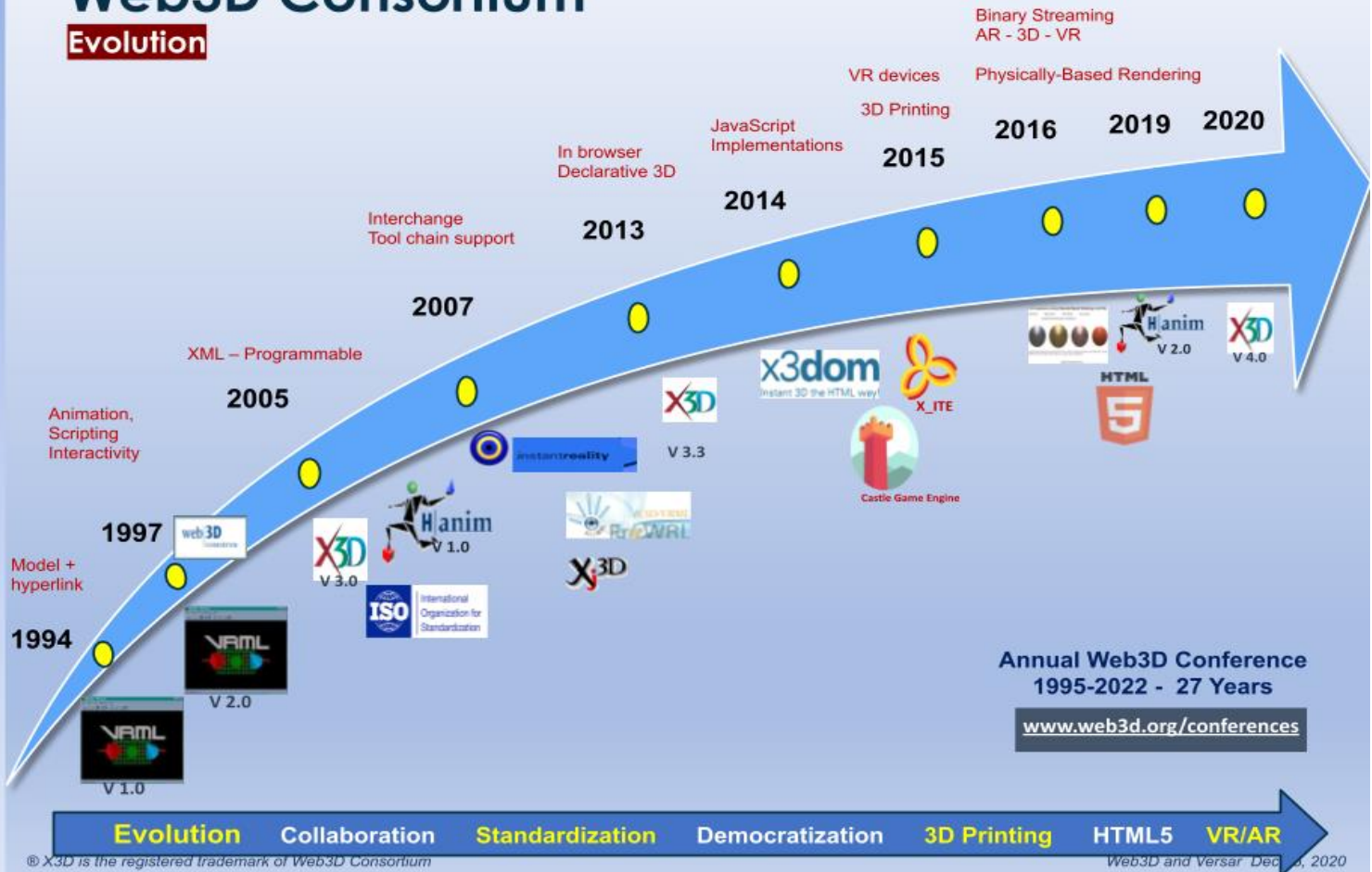
## *Multimedia Mashup for WWW:*

- *Survey drawings + GeoTIFF terrain*
- *Characters, animations*
- *Stands the test of Time*



# Web3D Consortium

## Evolution



web3D  
CONSORTIUM

# Extensible 3D (X3D) Suite of Standards

- **Abstract Scenegraph for interactive 3D graphics**
  - Describes the X3D content model including transformation and behavior graphs
  - X3D Unified Object Model enables formally generated and quality assured scenes
  - Extensibility mechanism for new node types and features
- **File Encodings**
  - XML
  - Classic VRML
  - Binary
  - JSON, TTL
- **Scenegraph API bindings**
  - Javascript
  - Java
  - Python
  - C#
  - C++



Quickstart:  
<https://webx3d.org/>

**X3D4:**  
Load GLTF;  
WebAudio

# X3D4 : BIG NEWS!

- The last few years we have publicly shared **X3D4** draft specifications for community comment and review. We are now under ISO-IEC ballot
  - Numerous improvements for HTML5 integration
  - GLTF and PBR support
  - WebAudio API support
  - Free online video tutorials and demos
- Members continue to innovate X3D applications with real impact:
  - Case studies from Virginia Tech and Versar
- Web3D 2022 in Paris, France this November !

<https://web3d.siggraph.org/>

# Virginia Tech


- Continuing our explorations into
  - Immersive Cartography
  - Mirror Worlds
  - Location-based graphics

[www.vt.edu](http://www.vt.edu)

<https://arc.vt.edu/>

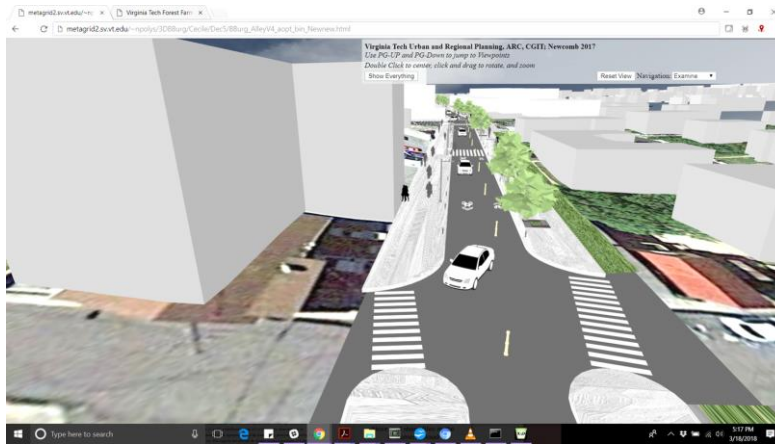
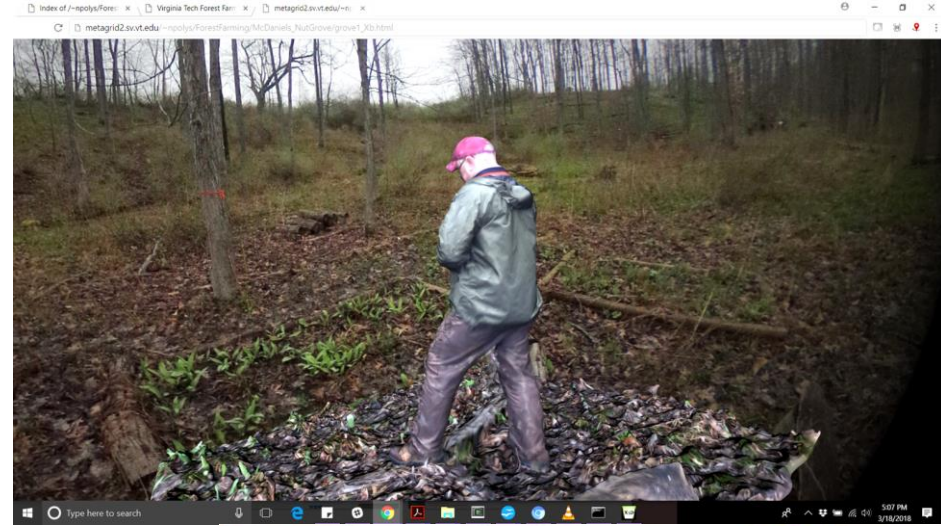


# X3D Blacksburg



# Design & Planning

- **Virtual Tours**
  - 360 video & photospheres
  - Structure.io scans
- **Town Planning** (Sketchup + X3D Blacksburg)





# Remote Experiences

See also: <https://vimeo.com/visionarium2018>

Prof Katie Meaney's

Environmental

Design module



# US Forest Service Professional Cert

- Pivoted to online training
- USDA Advanced Silviculture Program is usually a 2 week on-site intensive course
- 6 forests, dozens of plots captured w 360-degree photospheres and drone video spheres

The screenshot displays a web-based interface for a 3D forest plot viewer. The main view is a 360-degree photosphere of a forest plot, with a central panel showing plot details and a data table. The plot is identified as 'Penobscot: Plot 11'. The data table lists tree numbers, species, and diameters. A site map in the bottom right corner shows the plot's location within a larger forest unit.

**Penobscot: Plot 11**

- Plot Center
- Plot from South
- Plot from West
- Plot from North
- Plot from East

[Overhead\\_img \(@\\_125ft\)](#)

[Open Plot Data](#)

- Site Entry Record
- Site Aerial Image Medium
- Site Aerial Image
- Site Topo Image


X	A	B	C	D
1	Tree Number	Penobscot Number	Tree Species	Diameter Breast Height
2	1	20	Eastern Hemlock	7
3	2	21	Eastern Hemlock	5.4
4	3	22	Eastern Hemlock	6.3
5	4	113	Balsam Fir	8.5
6	5	322	Eastern Hemlock	9.3
7	6	522	Red Pine	7.2
8	7	517	Balsam Fir	7.2
9	8	916	Balsam Fir	7.8
10	9	710	Eastern White Pine	6.3
11	10	819	Red Maple	4.5
12	11	808	Paper Birch	5.6

**Penobscot Forest - Unit 15**

Legend:

- Penobscot Plot
- Management Boundary
- Forest Boundary





- VT Forestry News Story: [Immersive and annotated study tour videos filmed using a full-hemispherical camera](#)
- Presents Overview-and-Detail, spatial properties of site
- See also: Web3D 2021 paper on [X3D Field Trips for Remote Learning](#)

# Location-based Graphics

- HCI Capstone (Seniors Spring 2022) projects: new explorations into Mirror Worlds
  - Prototype concepts through user-centered design
- QR codes bridge physical and informational spaces
  - Multimedia
  - Multiplatform (\* phone gyro)

# Stroubles Creek Projects

Increasing Watershed awareness & stewardship:

- QR codes and map pins to Web addresses
- X3D + HTML5 presentation
- 360 Videos, images
- Links to other resources





- Locations**
- Triple Point
  - Spout Spring
  - Spout Spring (no narration)
  - Owens Spring
  - Owens Spring (no narration)
  - Robinson Spring
  - Robinson Spring (no narration)
- 



## Spout Spring

“...a piece of ground in a healthy climate, a fertile neighborhood with excellent springs thereon...”

-William Black, founder of Blacksburg, in a 1797 petition to the state of Virginia for establishment of the Town.

The abundance of springs in this area helped make Blacksburg a desirable place for settlement. Spout Spring, also known as Painter's, Palmer's, and College Spring, serves as one of several headwaters of the Stroubles Creek Central Branch, which flows through and under the town. In 1894 Virginia Agricultural and Mechanical College (now Virginia Tech) bought the Spout Spring property for \$50, and it provided water for many Town residences and businesses, the College's cafeteria, a laundry, student housing, a creamery and farm buildings. Blacksburg bought this property in 1963, and Spout Spring is now the flagship of the Town's


Useful links: [Live](#)

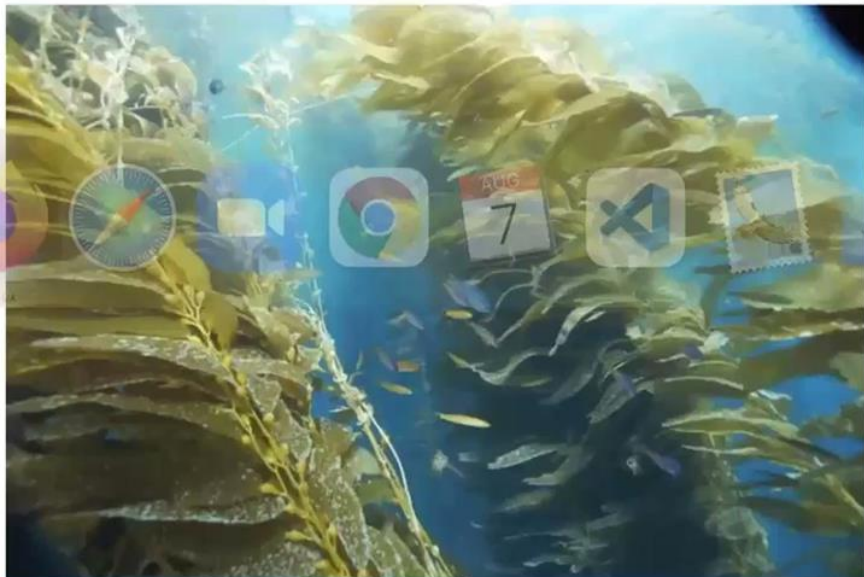


# Videosphere Viewing w X3D

To enable first person view on your phone,

- Click the 'Start Demo' link at top right
- Look around in Landscape mode





## Environmental DNA is an effective tool for calculating marine biodiversity

July 29, 2021 – New research demonstrates that eDNA can be a valuable tool for monitoring California's kelp

[Read more >](#)

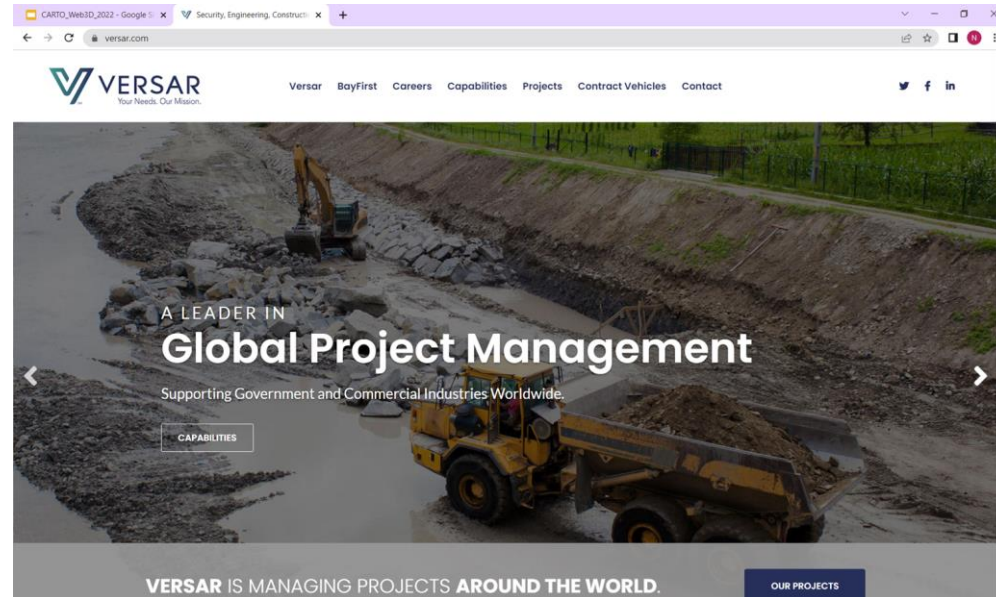
[See the latest updates from Monterey Bay](#)

*eDNA sampling is a method for identifying species of interest—both non-native and for conservation—in aquatic ecosystems without the need to sample the organism. Learn more about the process on our [new interactive eDNA web page](#).*



# Versar.com

- Global A&E company
- GIS & Site surveys
- Simulation & Planning
- ...
- Web3D Directing Member
- X3D for presentation and collaboration




# Versar

- 3DVE = 3D + GIS
- real-time, online, collaborative 3D facilities and logistics planning for US Navy and Marine Corp
- Lots of underwater and underground assets
- Explore multiple scenarios over WWW (\*no install required)

# USNA Annapolis


- Coastal remediation and mitigation planning
- Numerous data sources cleaned & registered
- Composed as X3D scenes in HTML5 user interface





# Pacific Installation

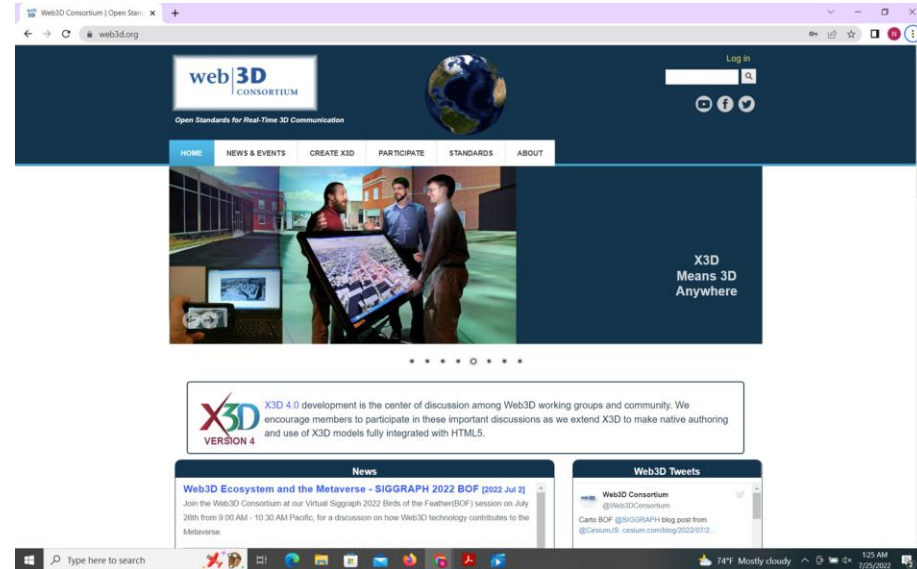
- Lidar + sonar -> 3D
- Composed as X3D scene in HTML5 user interface
- Lit, Movable objects
- Measurement
- Photospheres



# Join our Community!

- **Web3D Metaverse BOF tomorrow!**
  - 2022 Birds of the Feather(BOF) session on **July 26th from 9:00 AM - 10:30 AM Pacific**
- Webinars and Tutorials online
- ...
- Listserves
- WG meetings
- Conferences

WWW.Web3D.org



# References

- Nicholas F Polys, Kathleen Meaney, John Munsell, and Benjamin J Addlestone. 2021. X3D Field Trips for Remote Learning. In The 26th International Conference on 3D Web Technology (Web3D '21). Association for Computing Machinery, New York, NY, USA, Article 5, 1–7. <https://doi.org/10.1145/3485444.3487647>
- Polys NF, Sforza P, Hession WC, Munsell J. Extensible experiences: fusality for stream and field. In Proceedings of the 21st International Conference on Web3D Technology 2016 Jul 22 (pp. 179-180). ACM.
- Polys N, Hotter J, Lanier M, Purcell L, Wolf J, Hession WC, Sforza P, Ivory JD. Finding frogs: using game-based learning to increase environmental awareness. In Proceedings of the 22nd International Conference on 3D Web Technology 2017 Jun 5 (p. 10). ACM.
- Polys N, Newcomb C, Schenk T, Skuzinski T, Dunay D. The value of 3D models and immersive technology in planning urban density. In Proceedings of the 23rd International ACM Conference on 3D Web Technology 2018 Jun 20 (p. 13). ACM.
- [https://roanoke.com/news/education/higher\\_education/virginia\\_tech/researchers-use-virtual-reality-gis-data-to-enhance-trail-management/article\\_ac186080-f099-5bf9-b010-db77daef89e8.html](https://roanoke.com/news/education/higher_education/virginia_tech/researchers-use-virtual-reality-gis-data-to-enhance-trail-management/article_ac186080-f099-5bf9-b010-db77daef89e8.html)